




ECS POINT	ECS POINT LONGITUDE	ECS POINT LATITUDE	ECS POINT LONGITUDE DEGREES	ECS POINT LONGITUDE MINUTES	ECS POINT LONGITUDE SECONDS	ECS POINT LATITUDE DEGREES	ECS POINT LATITUDE MINUTES	ECS POINT LATITUDE SECONDS	ARTICLE 76
-----------	------------------------	-----------------------	-----------------------------------	-----------------------------------	-----------------------------------	----------------------------------	----------------------------------	----------------------------------	------------



ECS POINT	ECS POINT LONGITUDE	ECS POINT LATITUDE	ECS POINT LONGITUDE DEGREES	ECS POINT LONGITUDE MINUTES	ECS POINT LONGITUDE
-----------	------------------------	-----------------------	-----------------------------------	-----------------------------------	------------------------

ECS POINT	ECS POINT LONGITUDE	ECS POINT LATITUDE	ECS POINT	ECS POINT	ECS POINT	ECS POINT	ECS POINT	ECS POINT	ECS POINT	ARTICLE 76 PROVISION INVOKED	DISTANCE TO NEXT POINT (M)	CRITICAL POINT IDENTIFIER	SOURCE	SOURCE	SOURCE	SOURCE	SOURCE	SOURCE	
			LONGITUDE	LATITUDE	DEGREES	MINUTES	SECONDS	DEGREES	MINUTES				SECONDS	POINT LONGITUDE	POINT LATITUDE	POINT LONGITUDE	POINT LONGITUDE	POINT LONGITUDE	POINT LATITUDE
ECS	Lon	Lat	E_Lon_D	E_Lon_M	E_Lon_S	E_Lat_D	E_Lat_M	E_Lat_S	A76PROV	DIST	CPI	F_Lon_DD	F_Lat_DD	F_Lon_D	F_Lon_M	F_Lon_S	F_Lat_D	F_Lat_M	F_Lat_S
STR-ECS-306	148.97825738	-50.68374837	148	58	41.7266	-50	41	1.4941	60 M	0.50598	STR-FOS-63	149.74896311	-49.81555141	149	44	56.2672	-49	48	55.9851
STR-ECS-307	148.98977535	-50.68792196	148	59	23.1913	-50	41	16.5191	60 M	0.50598	STR-FOS-63	149.74896311	-49.81555141	149	44	56.2672	-49	48	55.9851
STR-ECS-308	149.00135035	-50.69203255	149	0	4.8613	-50	41	31.3172	60 M	0.50598	STR-FOS-63	149.74896311	-49.81555141	149	44	56.2672	-49	48	55.9851
STR-ECS-309	149.01298150	-50.69607984	149	0	46.7334	-50	41	45.8874	60 M	0.50598	STR-FOS-63	149.74896311	-49.81555141	149	44	56.2672	-49	48	55.9851
STR-ECS-310	149.02466796	-50.70006351	149	1	28.8047	-50	42	0.2286	60 M	0.50598	STR-FOS-63	149.74896311	-49.81555141	149	44	56.2672	-49	48	55.9851
STR-ECS-311	149.03640885	-50.70398328	149	2	11.0719	-50	42	14.3398	60 M	0.50598	STR-FOS-63	149.74896311	-49.81555141	149	44	56.2672	-49	48	55.9851
STR-ECS-312	149.04820331	-50.70783884	149	2	53.5319	-50	42	28.2198	60 M	0.50598	STR-FOS-63	149.74896311	-49.81555141	149	44	56.2672	-49	48	55.9851
STR-ECS-313	149.06005046	-50.71162991	149	3	36.1817	-50	42	41.8677	60 M	0.50598	STR-FOS-63	149.74896311	-49.81555141	149	44	56.2672	-49	48	55.9851
STR-ECS-314	149.07194943	-50.71535620	149	4	19.0179	-50	42	55.2823	60 M	0.50598	STR-FOS-63	149.74896311	-49.81555141	149	44	56.2672	-49	48	55.9851
STR-ECS-315	149.08389933	-50.71901742	149	5	2.0376	-50	43	8.4627	60 M	0.50598	STR-FOS-63	149.74896311	-49.81555141	149	44	56.2672	-49	48	55.9851
STR-ECS-316	149.09589928	-50.72261332	149	5	45.2374	-50	43	21.4080	60 M	0.50598	STR-FOS-63	149.74896311	-49.81555141	149	44	56.2672	-49	48	55.9851
STR-ECS-317	149.10794839	-50.72614360	149	6	28.6142	-50	43	34.1170	60 M	0.50598	STR-FOS-63	149.74896311	-49.81555141	149	44	56.2672	-49	48	55.9851
STR-ECS-318	149.12004575	-50.72960802	149	7	12.1647	-50	43	46.5889	60 M	0.50598	STR-FOS-63	149.74896311	-49.81555141	149	44	56.2672	-49	48	55.9851
STR-ECS-319	149.13219047	-50.73300630	149	7	55.8857	-50	43	58.8227	60 M	0.50598	STR-FOS-63	149.74896311	-49.81555141	149	44	56.2672	-49	48	55.9851
STR-ECS-320	149.14438165	-50.73633820	149	8	39.7739	-50	44	10.8175	60 M	11.12345	STR-FOS-63	149.74896311	-49.81555141	149	44	56.2672	-49	48	55.9851
STR-ECS-321	149.41303020	-50.80895899	149	24	46.9087	-50	48	32.2524	60 M	0.50284	STR-FOS-93	150.02006389	-49.88859572	150	1	12.2300	-49	53	18.9446
STR-ECS-322	149.42520411	-50.81221250	149	25	30.7348	-50	48	43.9650	60 M	0.50284	STR-FOS-93	150.02006389	-49.88859572	150	1	12.2300	-49	53	18.9446
STR-ECS-323	149.43742230	-50.81539997	149	26	14.7203	-50	48	55.4399	60 M	0.50284	STR-FOS-93	150.02006389	-49.88859572	150	1	12.2300	-49	53	18.9446
STR-ECS-324	149.44968386	-50.81852118	149	26	58.8619	-50	49	6.6762	60 M	0.50284	STR-FOS-93	150.02006389	-49.88859572	150	1	12.2300	-49	53	18.9446
STR-ECS-325	149.46198789	-50.82157589	149	27	43.1564	-50	49	17.6732	60 M	0.50284	STR-FOS-93	150.02006389	-49.88859572	150	1	12.2300	-49	53	18.9446
STR-ECS-326	149.47433348	-50.82456387	149	28	27.6005	-50	49	28.4299	60 M	0.50284	STR-FOS-93	150.02006389	-49.88859572	150	1	12.2300	-49	53	18.9446
STR-ECS-327	149.48671972	-50.82748491	149	29	12.1910	-50	49	38.9457	60 M	0.50284	STR-FOS-93	150.02006389	-49.88859572	150	1	12.2300	-49	53	18.9446
STR-ECS-328	149.49914569	-50.83033878	149	29	56.9245	-50	49	49.2196	60 M	0.50284	STR-FOS-93	150.02006389	-49.88859572	150	1	12.2300	-49	53	18.9446
STR-ECS-329	149.51161048	-50.83312527	149	30	41.7977	-50	49	59.2510	60 M	0.50284	STR-FOS-93	150.02006389	-49.88859572	150	1	12.2300	-49	53	18.9446
STR-ECS-330	149.52411317	-50.83584418	149	31	26.8074	-50	50	9.0390	60 M	0.50284	STR-FOS-93	150.02006389	-49.88859572	150	1	12.2300	-49	53	18.9446
STR-ECS-331	149.53665282	-50.83849529	149	32	11.9502	-50	50	18.5830	60 M	0.50284	STR-FOS-93	150.02006389	-49.88859572	150	1	12.2300	-49	53	18.9446
STR-ECS-332	149.54922851	-50.84107843	149	32	57.2226	-50	50	27.8823	60 M	0.50284	STR-FOS-93	150.02006389	-49.88859572	150	1	12.2300	-49	53	18.9446
STR-ECS-333	149.56183932	-50.84359338	149	33	42.6216	-50	50	36.9362	60 M	0.50284	STR-FOS-93	150.02006389	-49.88859572	150	1	12.2300	-49	53	18.9446
STR-ECS-334	149.57448429	-50.84603996	149	34	28.1434	-50	50	45.7439	60 M	0.50284	STR-FOS-93	150.02006389	-49.88859572	150	1	12.2300	-49	53	18.9446
STR-ECS-335	149.58716250	-50.84841800	149	35	13.7850	-50	50	54.3048	60 M	0.50284	STR-FOS-93	150.02006389	-49.88859572	150	1	12.2300	-49	53	18.9446
STR-ECS-336	149.59987301	-50.85072731	149	35	59.5428	-50	51	2.6183	60 M	0.50284	STR-FOS-93	150.02006389	-49.88859572	150	1	12.2300	-49	53	18.9446
STR-ECS-337	149.61261487	-50.85296772	149	36	45.4135	-50	51	10.6838	60 M	0.50284	STR-FOS-93	150.02006389	-49.88859572	150	1	12.2300	-49	53	18.9446
STR-ECS-338	149.62538713	-50.85513906	149	37	31.3937	-50	51	18.5006	60 M	0.50284	STR-FOS-93	150.02006389	-49.88859572	150	1	12.2300	-49	53	18.9446
STR-ECS-339	149.63818885	-50.85724118	149	38	17.4799	-50	51	26.0682	60 M	0.50284	STR-FOS-93	150.02006389	-49.88859572	150	1	12.2300	-49	53	18.9446
STR-ECS-340	149.65101908	-50.85927391	149	39	3.6687	-50	51	33.3861	60 M	0.50284	STR-FOS-93	150.02006389	-49.88859572	150	1	12.2300	-49	53	18.9446
STR-ECS-341	149.66387685	-50.86123711	149	39	49.9567	-50	51	40.4536	60 M	0.50284	STR-FOS-93	150.02006389	-49.88859572	150	1	12.2300	-49	53	18.9446
STR-ECS-342	149.67676122	-50.86313062	149	40	36.3404	-50	51	47.2702	60 M	0.50284	STR-FOS-93	150.02006389	-49.88859572	150	1	12.2300	-49	53	18.9446
STR-ECS-343	149.68967123	-50.86495430	149	41	22.8164	-50	51	53.8355	60 M	0.50284	STR-FOS-93	150.02006389	-49.88859572	150	1	12.2300	-49	53	18.9446
STR-ECS-344	149.70260591	-50.86670803	149	42	9.3813	-50	52	0.1489	60 M	0.50284	STR-FOS-93	150.02006389	-49.88859572	150	1	12.2300	-49	53	18.9446
STR-ECS-345	149.71556430	-50.86839166	149	42	56.0315	-50	52	6.2100	60 M	0.50284	STR-FOS-93	150.02006389	-49.88859572	150	1	12.2300	-49	53	18.9446
STR-ECS-346	149.72854544	-50.87000508	149	43	42.7636	-50	52	12.0183	60 M	0.50284	STR-FOS-93	150.02006389	-49.88859572	150	1	12.2300	-49	53	18.9446
STR-ECS-347	149.74154836	-50.87154815	149	44	29.5741	-50	52	17.5733	60 M	0.50284	STR-FOS-93	150.02006389	-49.88859572	150	1	12.2300	-49	53	18.9446
STR-ECS-348	149.75457208	-50.87302078	149	45	16.4595	-50	52	22.8748	60 M	0.50284	STR-FOS-93	150.02006389	-49.88859572	150	1	12.2300	-49	53	18.9446
STR-ECS-349	149.76761564	-50.87442284	149	46	3.4163	-50	52	27.9222	60 M	0.50284	STR-FOS-93	150.02006389	-49.88859572	150	1	12.2300	-49	53	18.9446
STR-ECS-350	149.78067807	-50.87575423	149	46	50.4411	-50	52	32.7152	60 M	0.50284	STR-FOS-93	150.02006389	-49.88859572	150	1	12.2300	-49	53	18.9446
STR-ECS-351	149.79375839	-50.87701485	149	47	37.5302	-50	52	37.2535	60 M	0.50284	STR-FOS-93	150.02006389	-49.88859572	150	1	12.2300	-49	53	18.9446
STR-ECS-352	149.80685562	-50.87820461	149	48	24.6802	-50	52	41.5366	60 M	0.50284	STR-FOS-93	150.02006389	-49.88859572	150	1	12.2300	-49	53	18.9446
STR-ECS-353	149.81996879	-50.87932342	149	49	11.8876	-50	52	45.5643	60 M	0.50284	STR-FOS-93	150.02006389	-49.88859572	150	1	12.2300	-49	53	18.9446
STR-ECS-354	149.83309692	-50.88037119	149	49	59.1489	-50	52	49.3363	60 M	0.50284	STR-FOS-93	150.02006389	-49.88859572	150	1	12.2300	-49	53	18.9446
STR-ECS-355	149.84623902	-50.88134785	149	50	46.4605	-50	52	52.8523	60 M	0.50284	STR-FOS-93	150.02006389	-49.88859572	150	1	12.2300	-49	53	18.9446
STR-ECS-356	149.85939412	-50.88225333	149	51	33.8188	-50	52	56.1120	60 M	0.50284	STR-FOS-93	150.02006389	-49.88859572	150	1	12.2300	-49	53	18.9446
STR-ECS-357	149.87256123	-50.88308755	149	52	21.2204	-50	52	59.1152	60 M	0.50284	STR-FOS-93	150.02006389	-49.88859572	150	1	12.2300	-49	53	18.9446
STR-ECS-358	149.88573937	-50.88385045	149	53	8.6617	-50	53	1.8616	60 M	0.50284	STR-FOS-93	150.02006389	-49.88859572	150	1	12.2300	-49	53	18.9446
STR-ECS-359	149.89892756	-50.88454198	149	53	56.1392	-50	53	4.3511	60 M	0.50284	STR-FOS-93	150.02006389	-49.88859572	150	1	12.2300	-49		

ECS POINT	ECS POINT LONGITUDE	ECS POINT LATITUDE	ECS POINT LONGITUDE DEGREES	ECS POINT LONGITUDE MINUTES	ECS POINT LONGITUDE SECONDS	ECS POINT LATITUDE DEGREES	ECS POINT LATITUDE MINUTES	ECS POINT LATITUDE SECONDS	ARTICLE 76 PROVISION
-----------	------------------------	-----------------------	-----------------------------------	-----------------------------------	-----------------------------------	----------------------------------	----------------------------------	----------------------------------	-------------------------

ECS POINT	ECS POINT LONGITUDE	ECS POINT LATITUDE	ECS POINT LONGITUDE DEGREES	ECS POINT LONGITUDE
-----------	------------------------	-----------------------	-----------------------------------	------------------------

ECS POINT	ECS POINT LONGITUDE	ECS POINT LATITUDE	ECS POINT LONGITUDE DEGREES	ECS POINT LONGITUDE MINUTES	ECS POINT LONGITUDE SECONDS	ECS POINT LATITUDE DEGREES	ECS POINT LATITUDE MINUTES	ECS POINT LATITUDE SECONDS
-----------	------------------------	-----------------------	-----------------------------------	-----------------------------------	-----------------------------------	----------------------------------	----------------------------------	----------------------------------